







CASTLE ROCK SKYLINE MAP

(COMPOSITE USING 25 & 35 FT STRUCTURES)

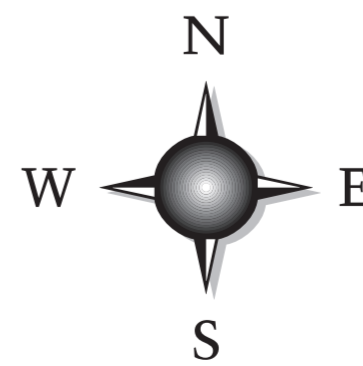
SKYLINED AREAS

- | | | | |
|--|---|---|--|
|  | MAJOR SKYLINE AREAS
(274 ACRES) |  | MAJOR RIDGELINES
(183 ACRES) |
|  | MODERATE SKYLINE AREAS
(2916 ACRES) |  | MINOR RIDGELINES
(228 ACRES) |
|  | MINOR SKYLINE AREAS
(1317 ACRES) |  | CASTLE ROCK MUNICIPAL BOUNDARY |
| | |  | VIEWING PLATFORMS |

PREPARED FOR:



PREPARED BY:
 ERO RESOURCES CORP
 COMPUTER TERRAIN MAPPING, INC.
 CLARION ASSOCIATES



FEBRUARY 26, 1999

